

TOURISM UPDATES

www.hawaii-tourism-authority.org/news/alerts

HELPFUL LINKS

Hawai'i County Civil Defense → www.hawaii-county.gov/active-alerts

Hawai'i County Eruption Map → <https://goo.gl/i7RbrB>

Interagency Vog Information Dashboard: <http://www.ivhhn.org/vog>
[EPA Air Monitor Real Time Viewer](#) | [Current Conditions](#)
[VOG Forecast](#) | [Ashfall Forecast \(model\)](#) | [Volcanic Ash Guide](#)

Hawaiian Volcano Observatory / USGS → <https://on.doi.gov/2FEFVBm>

Volcano Watch Updates → <https://on.doi.gov/2r8G4zE>

Hawai'i Volcanoes National Park → <https://www.nps.gov/havo/playourvisit/lava2.htm>

Hawaiian Eruptions → <https://pubs.usgs.gov/gip/hawaii.page26.html>

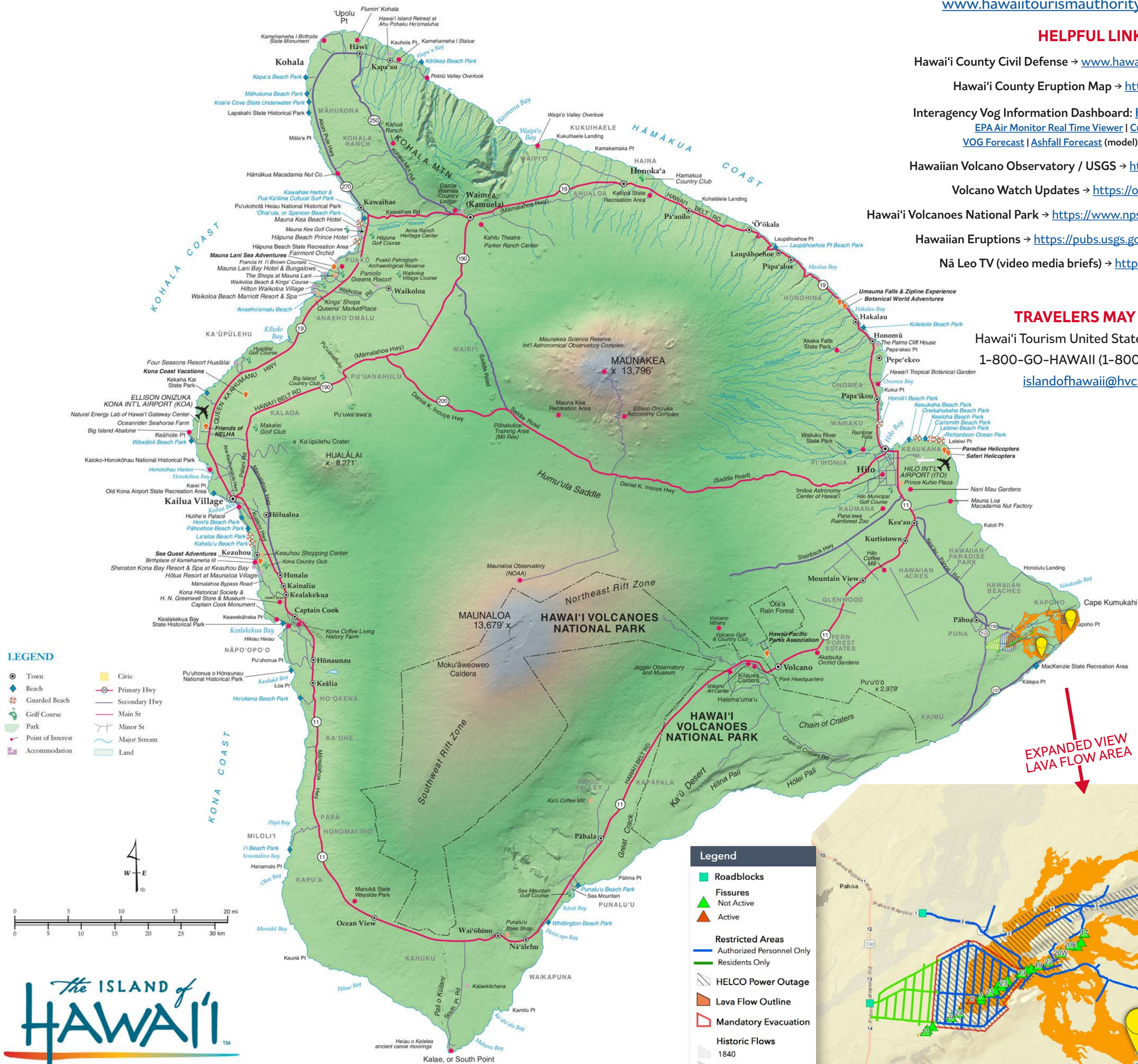
Nā Leo TV (video media briefs) → <http://www.naleo.tv/vod/>

TRAVELERS MAY CALL

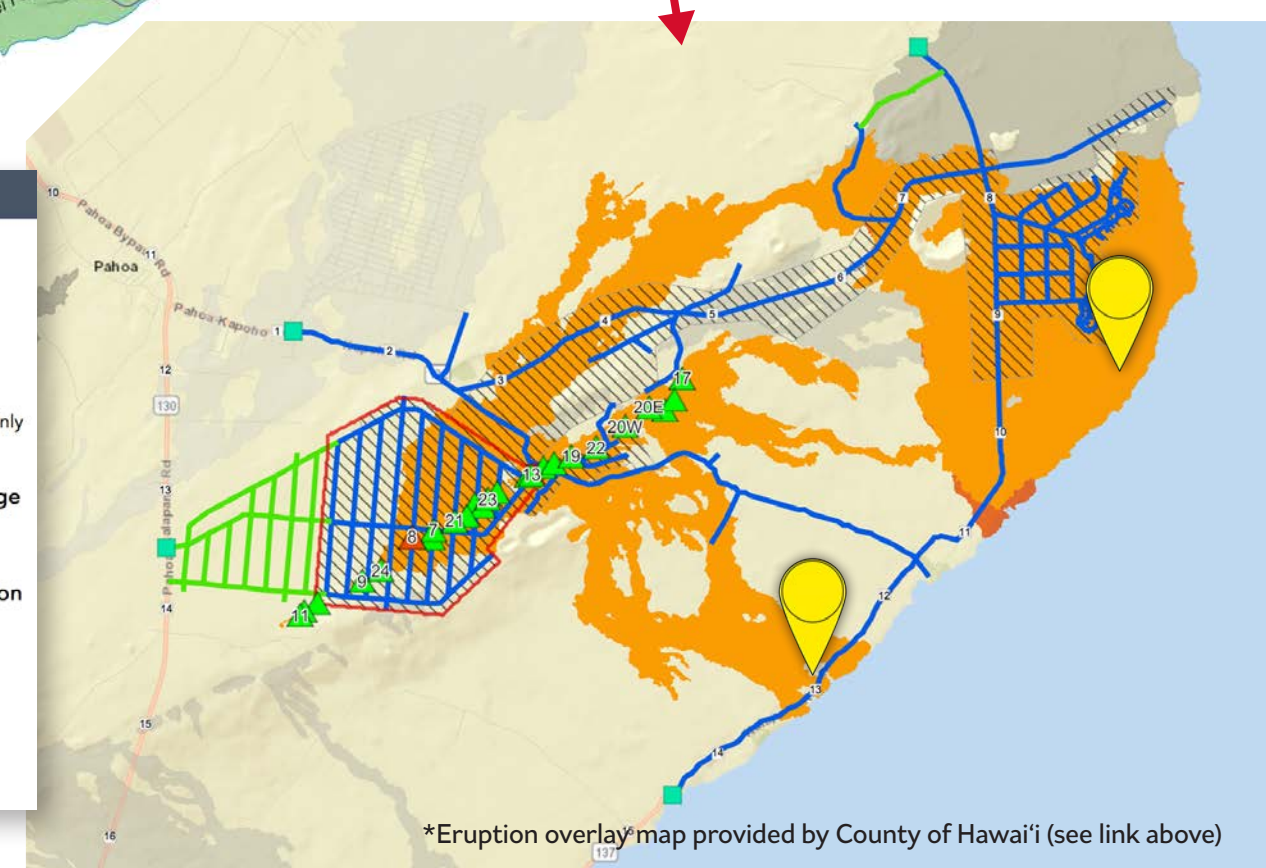
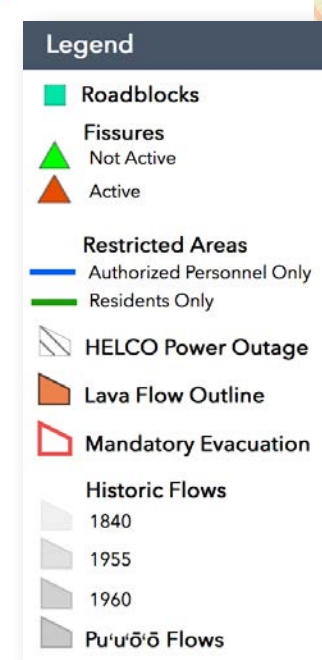
Hawai'i Tourism United States Call Center

1-800-GO-HAWAII (1-800-464-2924)

islandofhawaii@hvcb.org



**EXPANDED VIEW
LAVA FLOW AREA**



*Eruption overlay map provided by County of Hawai'i (see link above)

